


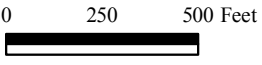


Section 2.10



-  Hebron Green District
-  Parcels
-  Watercourse

ZONING MAP
Hebron Green District
May 2015



Source: Digitized Hebron Assessors Map, 2012