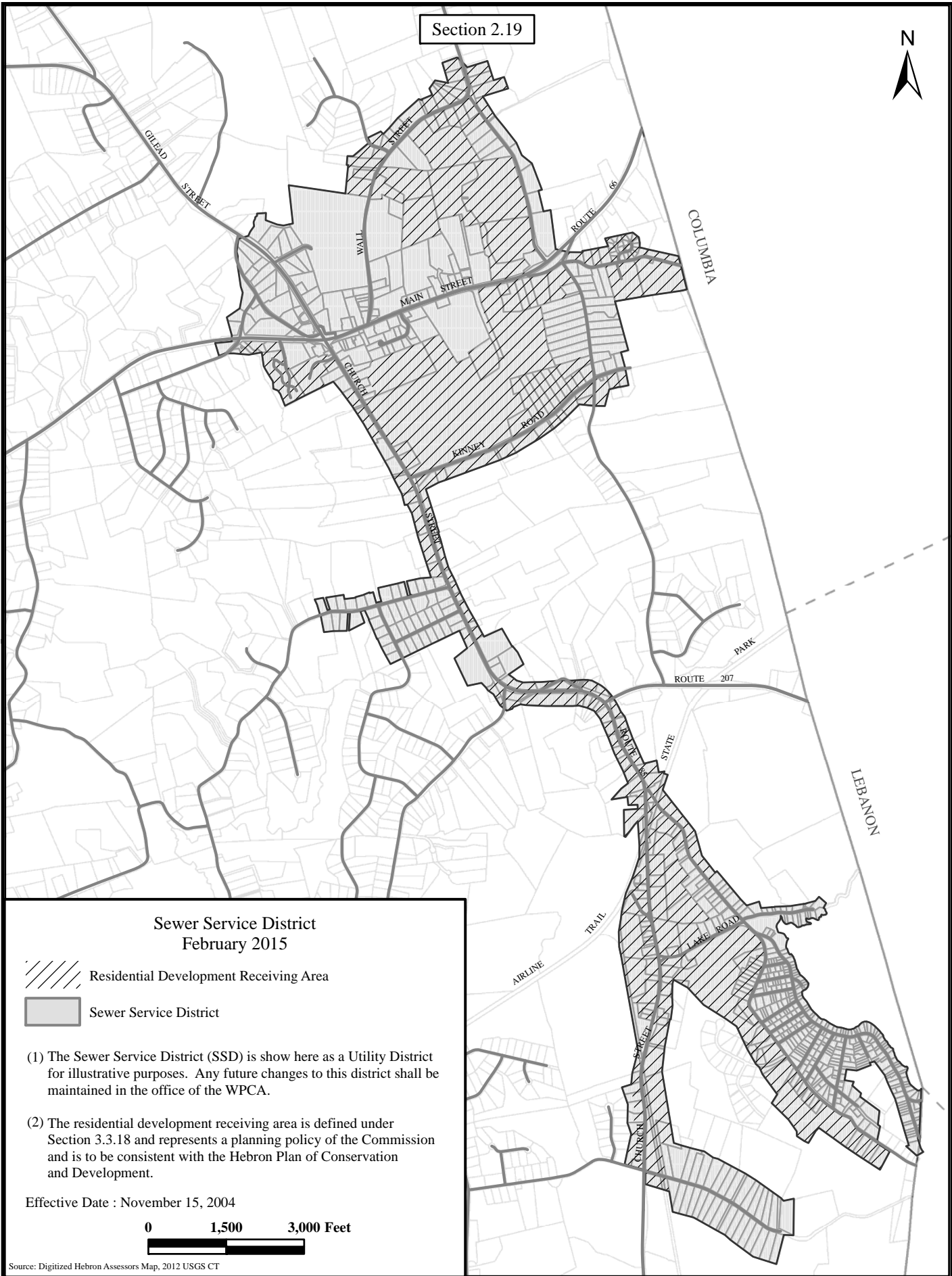




Section 2.19



Sewer Service District  
February 2015

-  Residential Development Receiving Area
-  Sewer Service District

- (1) The Sewer Service District (SSD) is show here as a Utility District for illustrative purposes. Any future changes to this district shall be maintained in the office of the WPCA.
- (2) The residential development receiving area is defined under Section 3.3.18 and represents a planning policy of the Commission and is to be consistent with the Hebron Plan of Conservation and Development.

Effective Date : November 15, 2004



Source: Digitized Hebron Assessors Map, 2012 USGS CT